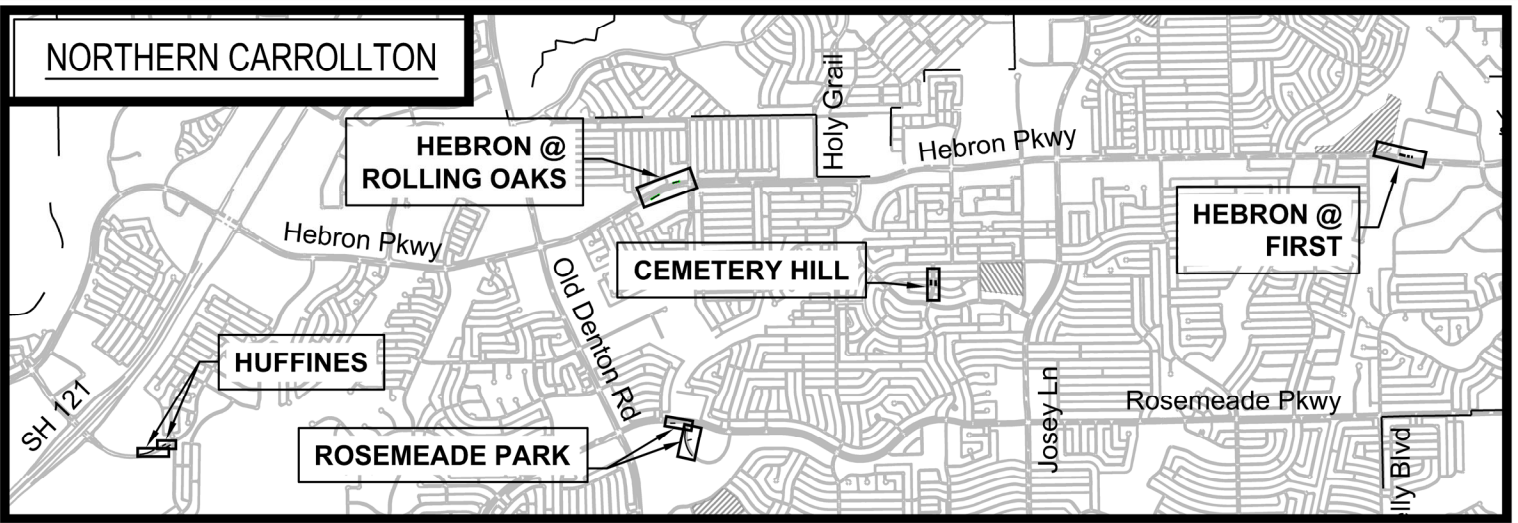
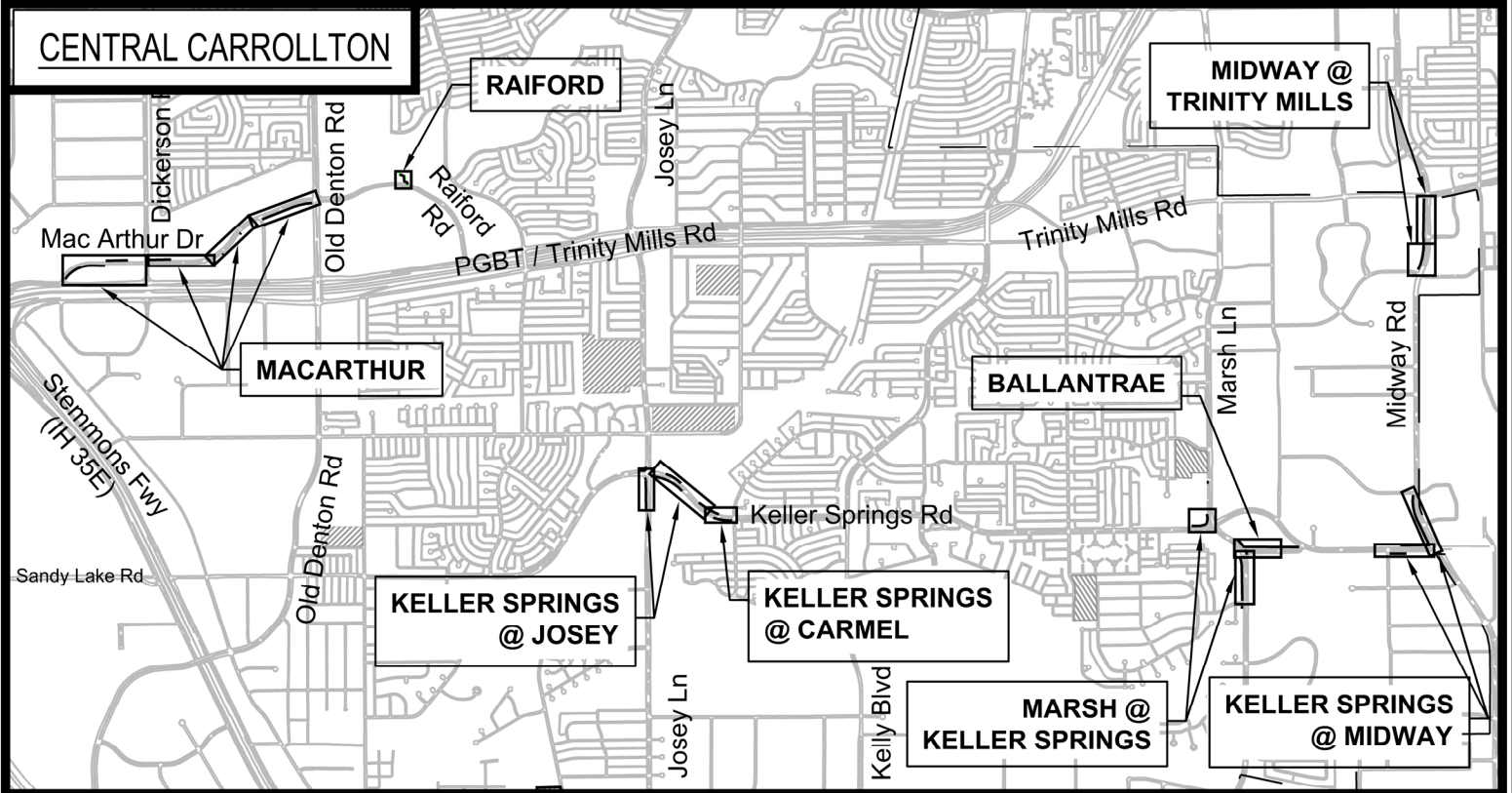


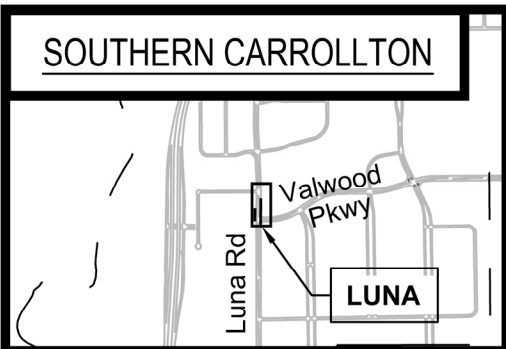
### NORTHERN CARROLLTON



### CENTRAL CARROLLTON



### SOUTHERN CARROLLTON



Where Connections Happen

## CITY-WIDE SIDEWALK IMPROVEMENTS PHASE 4 LOCATION MAP

SCALE: 1:3500  
DATE: 11/5/24  
ENGINEERING  
DEPARTMENT

